


And The Designs Of The Netherlands Government Maps Of Palembang And The Island

Prepare to embark on an extraordinary voyage through the annals of Palembang, Indonesia, as we decipher the secrets hidden within rare Dutch government maps. These cartographic treasures serve as a gateway to a bygone era, inviting us to explore the city's rich history, architectural grandeur, and vibrant cultural heritage.



An Exposition of the Relations of the British Government with the Sultaun [sic] and the State of Palembang: And the Designs of the Netherlands' Government ... Maps of Palembang and the Island of Banca by Mary Tolaro Noyes

★★★★☆ 4 out of 5

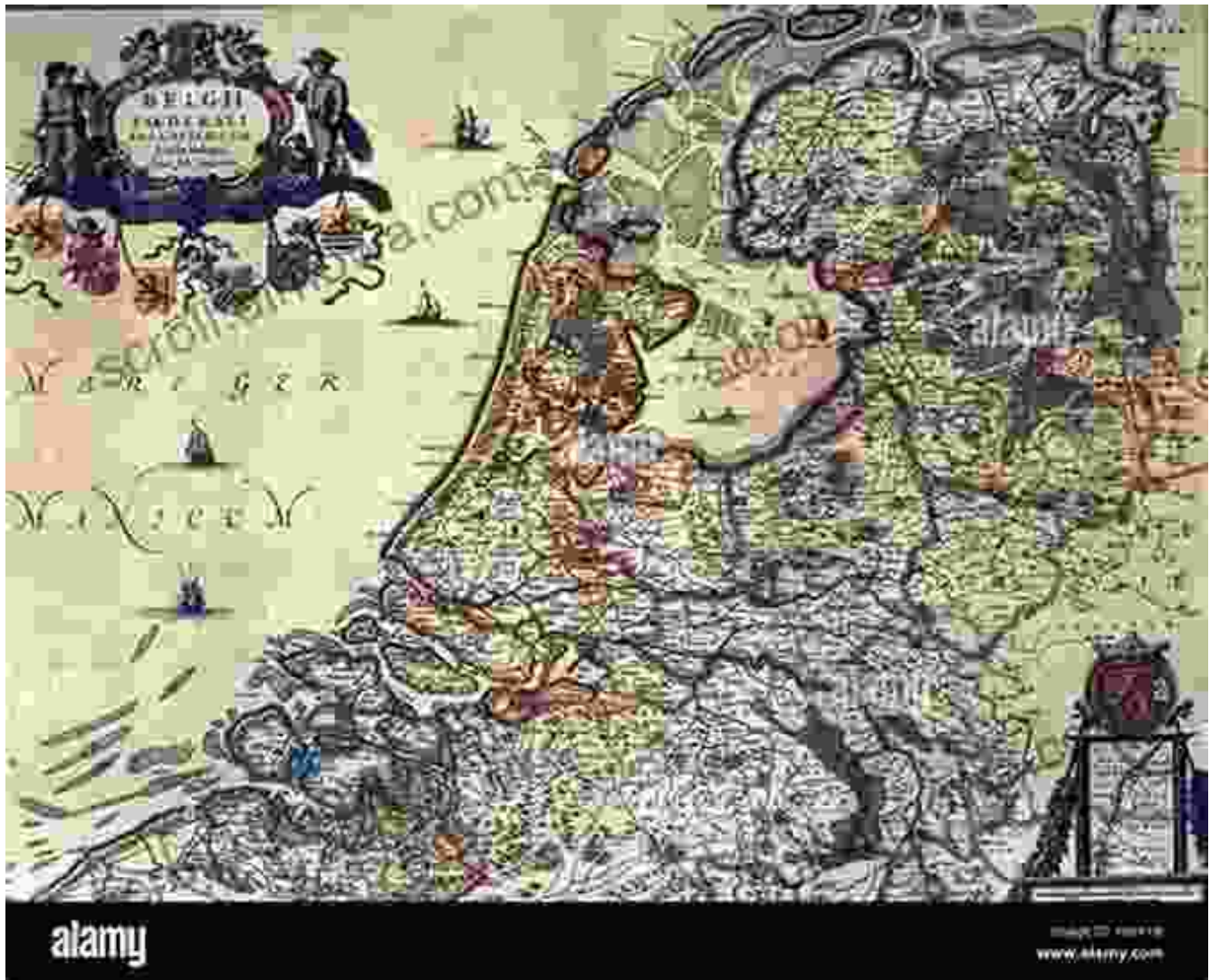
Language : English
File size : 4238 KB
Text-to-Speech : Enabled
Screen Reader : Supported
Enhanced typesetting : Enabled
Word Wise : Enabled
Print length : 246 pages



A Glimpse into Palembang's Past

Nestled on the banks of the Musi River, Palembang has long been a thriving hub of commerce and culture. Its strategic location at the

crossroads of maritime trade routes made it a focal point for both indigenous and foreign powers. From the 7th century Srivijaya Empire to the Dutch colonial period, Palembang has witnessed a kaleidoscope of civilizations, each leaving their unique imprint on its urban fabric.



The Dutch government maps, meticulously crafted in the 18th and 19th centuries, offer an exceptional glimpse into Palembang's past. These maps not only depict the city's physical layout but also provide valuable insights into its social, economic, and political dynamics.

Unveiling Architectural Treasures

One of the most captivating aspects of Palembang's Dutch government maps is the detailed rendering of its architectural heritage. These maps showcase the intricate mosques, grand palaces, and stately colonial buildings that adorned the city skyline. By studying these maps, we can gain a deeper understanding of Palembang's architectural evolution and the influence of various cultural and historical forces.



Map of Palembang's Mosques

Of particular note is the Kesultanan Palembang Darussalam Palace, once the grand residence of the city's sultans. The palace complex is meticulously depicted in the Dutch maps, revealing its sprawling courtyards, elegant gardens, and intricate architectural details.

Exploring Cultural Heritage

Beyond its architectural treasures, the Dutch government maps also shed light on Palembang's rich cultural heritage. The maps often include annotations and symbols that indicate the location of temples, shrines, and other religious sites. By studying these maps, we can trace the spread of various faiths and religious practices in Palembang throughout history.



The maps also provide insights into Palembang's traditions, customs, and daily life. For instance, one map shows the location of a traditional cockfighting arena, highlighting the popularity of this sport in the city.

Another map depicts a market scene, giving us a glimpse into the bustling commercial activities of Palembang's past.

Urban Development and Colonial Legacy

The Dutch government maps also offer valuable insights into Palembang's urban development and the impact of Dutch colonialism. The maps show how the city expanded and evolved under Dutch rule, with the construction of new roads, canals, and infrastructure. They also reveal the stark divisions between the European and indigenous quarters, reflecting the social and economic hierarchies of the colonial era.




Map of Palembang during the Colonial Period

By studying these maps, we can better understand the complex dynamics of urban planning and the lasting legacy of colonialism on Palembang's built environment.

Preserving History for the Future

The Dutch government maps of Palembang are invaluable historical documents that provide a unique window into the city's past. They offer a rich source of information for scholars, historians, and anyone interested in exploring the cultural heritage of Southeast Asia. By preserving and studying these maps, we can ensure that future generations can continue to appreciate the rich tapestry of Palembang's history.

Our journey through the Dutch government maps of Palembang has revealed a captivating tale of a city shaped by centuries of history, cultural diversity, and colonial influences. By deciphering the secrets hidden within these cartographic treasures, we gain a deeper understanding of Palembang's architectural wonders, cultural heritage, and urban development. These maps serve as a testament to the enduring legacy of Palembang's past and continue to inspire wonder and exploration in the present day.



An Exposition of the Relations of the British Government with the Sultaun [sic] and the State of Palembang: And the Designs of the Netherlands' Government ... Maps of Palembang and the Island of Banca by Mary Tolaro Noyes


★★★★☆ 4 out of 5

Language : English
File size : 4238 KB
Text-to-Speech : Enabled
Screen Reader : Supported
Enhanced typesetting : Enabled
Word Wise : Enabled
Print length : 246 pages

FREE


DOWNLOAD E-BOOK





The Life and Legacy of Voltaire: A Monumental Exploration of an Intellectual Titan

Enlightenment Champion and Master of the Pen François-Marie Arouet, better known by his pen name Voltaire, emerged as a towering...



The Captain Quest: A Captivating Saga of Adventure, Discovery, and Unwavering Courage

Prepare to embark on an extraordinary odyssey with "The Captain Quest," a captivating novel by the renowned author Christopher Lee Philips. This epic...